





DRUG FREE PUBLIC PROPERTY ZONE MAP

In accordance with N.J.S.A. 2C:35-7.1

-  DRUG FREE AREAS - PARKS 500' RADIUS; AND PUBLIC BUILDINGS 500' RADIUS
-  TOWNSHIP PARK / OPEN SPACE SITE
-  COUNTY PARK / OPEN SPACE SITE
-  STATE PARK / OPEN SPACE SITE
-  PUBLIC BUILDINGS
-  TRAIL EASEMENT (TE) 500' RADIUS
-  SITES OUTSIDE MILLSTONE TOWNSHIP

PARK SITES (500' BUFFER)

TOWNSHIP

- T-1 Rocky Brook Watershed B 12, L 50 (3.56 Acres)
- T-2 Little League-Lease B 12.01, L 7 (26.88 Acres)
- T-3 Rocky Brook Watershed B 14, L 18 (38.20 Acres)
- T-4 Rocky Brook Watershed B 14, L 43 (1.44 Acres)
- T-5 Millstone Watershed B 20.01, L 18 (4.27 Acres)
- T-6 Millstone Watershed B 20.01, L 30 (1.12 Acres)
- T-7 Lyle Farm Open Space B 24.03, L 11.21 (22.50 Acres)
- T-8 Rocky Brook Park (Portion) B 29, L 13 (5.18 Acres)
- T-9 Backbone Hill Road Open Space B 46, L 5 (19.02 Acres)
- T-10 Millstone Watershed B 40.01, L 15 (2.08 Acres)
- T-11 Soccer Field Parking B 62.02, L 1 (7.02 Acres)
- T-12 Soccer Fields B 62.03, L 1 (23.18 Acres)
- T-13 Orchard Buffer B 12, L 37 (14.81 Acres)
- T-14 Apple Orchard Buffer B 12, L 53 (7.73 Acres)
- T-15 Farmland-3 Yr. Lease B 13, L 2.01 (22.77 Acres)
- T-16 Farmland-3 Yr. Lease B 13.01, L 1 (10.09 Acres)
- T-17 Apple Orchard Buffer B 14.01, L 31 (42.86 Acres)
- T-18 Conover Road Buffer B 23, L 13.02 (1.08 Acres)
- T-19 Hickory Drive Forest B 23, L 13.15 (23.28 Acres)
- T-20 Conover Road Buffer B 23, L 13.26 (1.01 Acres)
- T-21 Rocky Brook Watershed B 29, L 12.02 (1.17 Acres)
- T-22 Scotto Open Space B 17, L 18.06 (21.95 Acres)
- T-23 White Birch Open Space B 19.01, L 19.01 (30.41 Acres)
- T-24 Gravatt Circle Open Space B 47, L 9.01 (11.77 Acres)
- T-25 Gravatt Circle Open Space B 47, L 9.09 (5.50 Acres)
- T-26 Trenton Road Buffer B 55.01, L 6 (5.01 Acres)
- T-27 Stage Coach Road Open Space B 62, L 13.02 (1.30 Acres)
- T-28 Manalapan Branch Watershed B 62.02, L 28 (5.83 Acres)
- T-29 Soccer Field Parking Lucas Lane Open Space B 62.02, L 48 (3.48 Acres)
- T-30 Walcott Drive Open Space B 62.04, L 1 (5.01 Acres)
- T-31 Wetherill Drive Open Space B 62.05, L 1 (5.15 Acres)
- T-32 Old Noah Hunt Road Open Space B 53.01, L 2.01 (12.3 Acres)
- T-33 Agress Road B 31.02, L 15 (1.26 Acres)
- T-34 Lee Farm B 52, L 13 (163.7 Acres)
- T-35 Wagner Farm Park B 24.03, L 15.15 (23.31 Acres)
- T-36 Abate Park B 45, L 5.33 (25.21 Acres)
- T-37 Baird Road B 25, L 1.10 (40.51 Acres)
- T-38 Shield Road Open Space B 43, L 15.02 (32.75 Acres) & B 43.01 L 1 (34.72 Acres)
- T-39 Lieber Open Space B 47, L 7 & Part of L 6 (15.68 Acres)
- T-40 Ephraim Road Open Space B 35, L 8 (31.07 Acres)
- T-41 Novak Ct. B 57.01, L 21.02 (7.3 Acres)
- T-42 Burn Tavern Road B 59 Lots 7 & 9.01 (15.24 Acres)
- T-43 Curtin Corner B 62, L 26.11 (9.52 Acres)
- T-44 Emory Court B 27, L 23.03 (2.64 Acres)
- T-45 Woodville Road B 43, Lots 4, 5 & 6 (2.62 Acres)

COUNTY

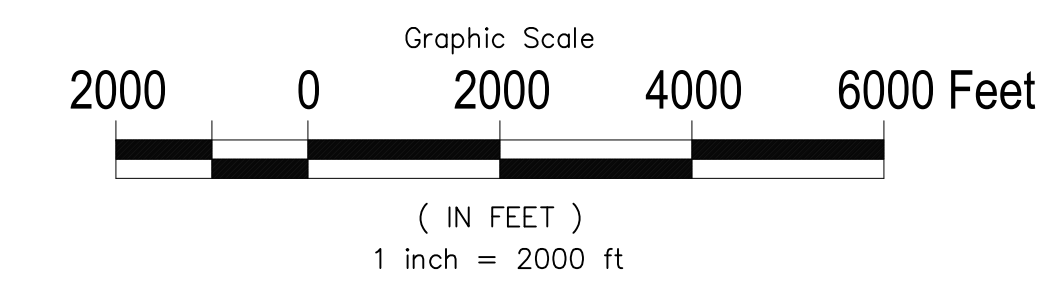
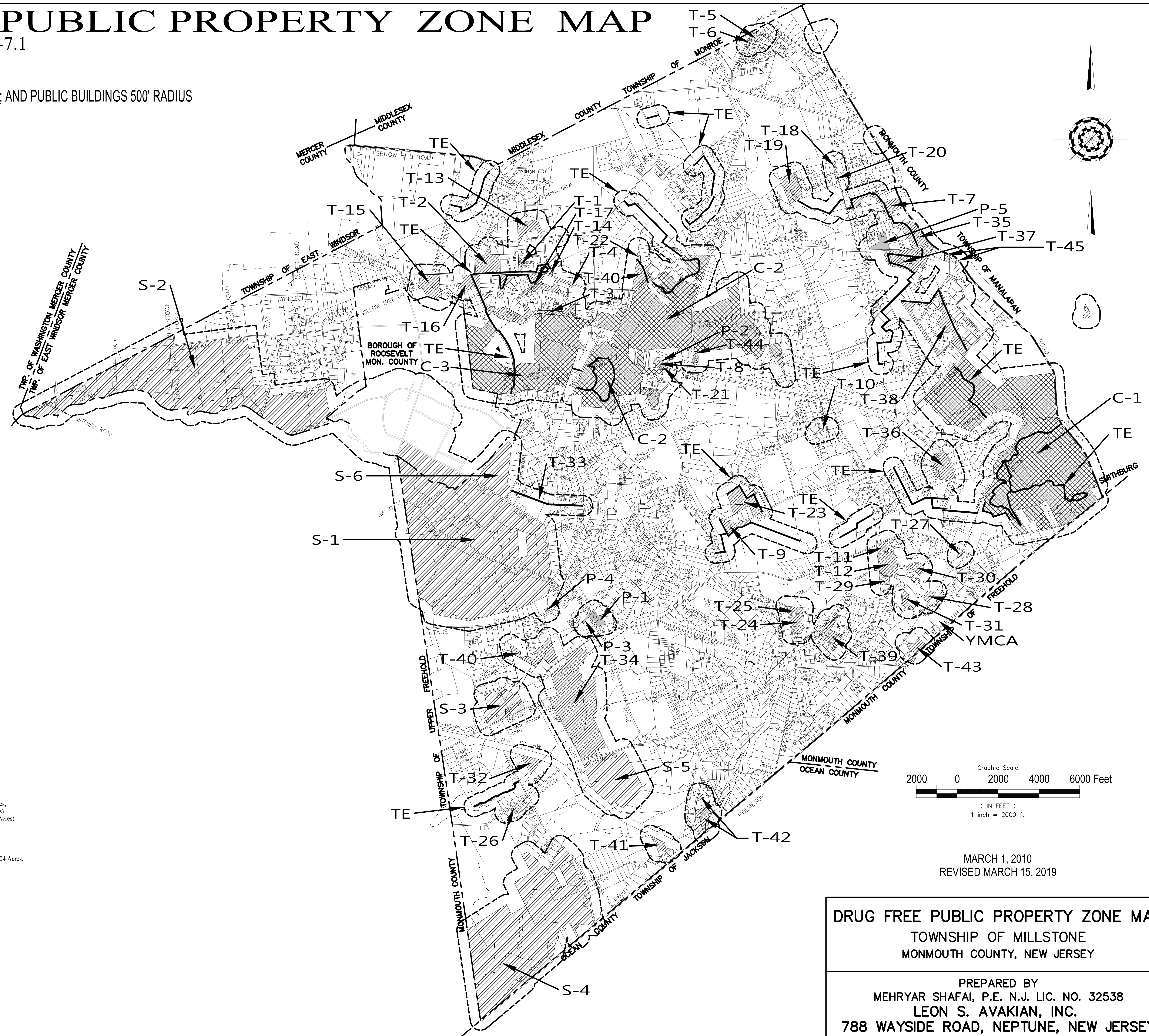
- C-1 Charleston Springs Golf Course (B 44, L 5, 6, 6.01, 14.01, 21 & 22.02 & B 64, L 11.01, 13-17 & 17.01 (Total 755.95 Acres)
- C-2 Perrineville Lake Park B 29, Lots 3 & 3.01 (62.7 Acres)
B 29, L 21.0 (17.5 Acres)
B 29, Lots 9.01, 5, 8, 7.01, 7.03, 18, 3.01 & 4 (134.4 Acres, 24.41 Acres, 48.24 Acres, 1.42 Acres, 23.35 Acres, 4 Acres, 40 Acres, & 0.27 Acres)
B 30, L 3, 3.01, 4 & 11 (105.54 Acres, 20 Acres, 51.7 Acres & 10.17 Acres)
B 28, Lots 3 & 4 (47.33 Acres)
B 27, Lots 1, 2.01, 2.02, 2.03, 15.02 & 16.01 (115.69 Acres)
- C-3 Witches Hollow B 13, L 3.03 & 4 (31.06 Acres & 90.25 Acres) & B 14, L 3, 4.01, 4.03, 2.03 & 11.09 (32.75 Acres, 54.1517 Acres, 37.9304 Acres, 15.99 Acres & 68.82 Acres)

STATE

- S-1 N.J. Assumpink Wildlife Management Area
- S-2 N.J. Assumpink Wildlife Management Area
- S-3 Yellow Meeting House Road B 35, L 24.02 & 24.01 (34.75 Acres & 14.88 Acres)
- S-4 (Rozansky) B 55, L 13, 14, 17, 19, 10, 9, 7.01, 7.02 (303.25 Acres, 9.6 Acres, 3.7 Acres, 4.84 Acres, 157.95 Acres, 14 Acres, 6.22 Acres, 14.56 Acres)
- S-5 Trenton Lakewood Road B 57, L 2.02 (113 Acres)
- S-6 Rising Sun Tavern Rd B 31, L 24 (64.7 Acres)

PUBLIC BUILDINGS (500' Buffer)

- P-1 Municipal Building
- P-2 Municipal Court
- P-3 Community Center
- P-4 Clarksburg Cultural Center
- P-5 Thomas Baird Homestead



MARCH 1, 2010
REVISED MARCH 15, 2019

DRUG FREE PUBLIC PROPERTY ZONE MAP
TOWNSHIP OF MILLSTONE
MONMOUTH COUNTY, NEW JERSEY

PREPARED BY
MEHRYAR SHAFI, P.E. N.J. LIC. NO. 32538
LEON S. AVAKIAN, INC.
788 WAYSIDE ROAD, NEPTUNE, NEW JERSEY